

EUROPE
DESTINATIONS 欧洲游

10D7N

EXPERIENCING ICELAND NORTHERN LIGHT EXPEDITION

KEFLAVIK, GOLDEN CIRCLE, SELJALANDSFOSS,
SKOGAFOSS, MYRDALSJOKULL, REYNISFJARA, JOKULSARLON,
BARNAFOSS, SNAEFELLSNES PENINSULA, REYKJAVIK

Tour Code: 10EKA



SPECIAL HIGHLIGHTS

Unlimited AURORA Hunting

(Subject To Weather Condition)

Complimentary Aurora Photography

“Pass Record” - 100% Aurora Sighting



ICELAND



**Jokulsarlon
Glacier Lagoon**



Seljalandsfoss



Black Sand Beach



Kirkjufell & Kirkjufellsfoss



Skogafoss



Blue Lagoon



Hike To The Glacier



SCHEDULE



HERITAGE



CULTURE



FAMILY



SCENIC



LEISURE

D1

KUALA LUMPUR – KEFLAVIK
(18H++) (MOB)

D2

KEFLAVIK

- Welcome at Airport and transfer to Hotel

D3

KEFLAVIK – GOLDEN CIRCLE
(124KM 2H) – **HELLA** (86KM 1H 30M) (B/L/-)

- Thingvellir National Park & Silver Lake (Walking Orientation)
- Geysir Hot Spring (Photo Stop)
- Gullfoss Waterfall (Photo Stop)

D4

HELLA – SELJALANDSFOSS (34KM 45M)
– **SKOGAFOSS** (29KM 30M) –
MYRDALSJOKULL (10KM 10M) –
REYNISFJARA (25KM 30M) (B/L/-)

- Seljalandsfoss Waterfall (Photo Stop)
- Skogafoss Waterfall (Photo Stop)
- Black Sand Beach (Photo Stop)
- Basalt Rock Column (Photo Stop)
- Eyjafjallajokull Volcano Snow Cap (Photo Stop)
(Note: Invisible if cloudy)
- Myrdalsjokull Hike to the Glacier (Walking Orientation)
(Opportunity To Meet Natural Ice Cave - Subject To Natural Phenomena)

D5

HELLA – JOKULSARLON (285KM 3H 30M)
– **HELLA** (B/L/-)

- Jokulsarlon Glacier Lagoon (Photo Stop)
- Diamond Beach (Photo Stop)
- Vatnajokull View Point

D6

HELLA – BARNARFOSS (200KM 3H)
– **BORGANES** (65KM 1H) (B/L/-)

- Hraunfossar Waterfalls (Photo Stop)
- Barnafoss - Children Waterfalls (Photo Stop)

**Recommended Optional Tour:*

-Ice Cave into the Glacier by Monster Truck (Around 1-1.5 Hours)

(Adult) € 220/ (Child) € 180

D7

BORGANES – “SNAEFELLSJOKULL EXCURSION” : ARNARSTAPI, BARDUR SNAEFELLSNES (117KM 2H)
– **LONDRANGAR ROCK** (10KM 20M) –
KIRKJUFELLSFOSS (49KM 1H) –
BORGANES (120KM 2H) (B/L/-)

- Gatklettur Rock View Point (Photo Stop)
- Bardur Saga Snæfellsas Statue (Photo Stop)
- Londrangar Rock (Photo Stop)
- Kirkjufellsfoss Waterfalls (Photo Stop)

KEFLAVIK

- Keflavik** - is a town in the Reykjanes region in southwest Iceland. As of 2016, its population when combined with the nearby town Njarðvík, is 15,129.

GOLDEN CIRCLE

- Thingvellir** - is a National Park was founded in 1930 and was designated as a World Heritage Site in 2004. Thingvellir is the most important cultural site and one of the most popular tourist destinations in Iceland.
- Geysir** - This geothermal area is a popular stop for visitors. At this wonderful sight, you can wander amongs bubbling mud posts and steaming landscapes!
- Gullfoss** - also known as "Golden Falls", one of Iceland's most spectacular waterfalls, located in the canyon of Hvítá river in southwest Iceland. Together with Thingvellir and the geysers, Gullfoss forms part of the Golden Circle. It's an incredible sight that you are not likely to forget.

SNAEFELLJOKULL EXCURSION

- Gatklettur Rock** - is a famous, naturally formed stone arch found between the villages of Arnarstapi and Helnar on the Snæfellsnes Peninsula.
- Bardur Saga Snæfellsas Statue** - The Protector of the Snæfellsnes Peninsula, Bárður Snæfellsás was the settler of this area, half a troll and half a man, but his mother was human. He came to Iceland in the 9th century and gave the peninsula its name, Snjófellsnes peninsula, but both words "snær" and "snjór" mean snow in Icelandic. The structure of Bardur Saga Snæfellsas at Arnarstapi was made by sculptors, Ragnar Kjartansson.
- Londrangar Rock** - Lónrangar basalt cliffs are a pair of volcanic lava pinnacles that stick out from the sea on the coastline.
- Kirkjufellsfoss Waterfalls** - is situated in Kirkjufellsa river at the northern side of Snæfellsnes peninsula in West Iceland. This beautiful five-meter-high fall flows in a couple of levels and is divided into three separate spouts. As you stand before the fall you will see the pyramid-shaped mount Kirkjufell towering above, one of the most scenic and beautiful in Iceland.

REYKJAVIK

- The Northern Lights** - appear only at high latitudes on dark nights from September to March. We keep our eyes open in search for the Northern Lights that appear on the winter sky and active dancing around. As local guides will have the best idea of the local weather conditions as well as the best spots to see them without light pollution. (Oct - Mar - Subject to weather condition)
- Hallgrímskirkja Church** - Reykjavík's most notable Landmarks and is the largest church in Iceland. It's 73 metres tall, and its tower can be seen from almost everywhere in the city.
- Sun Voyager** - is a sculpture by Jón Gunnar Árnason, located next to the Sæbraut road in Reykjavík, Iceland. This statue is sculpted out of stainless steel, and represents a voyage following the sun.



Diamond Beach



Geysir Hot Spring



Hallgrímskirkja Church

D8

BORGANES – REYKJAVIK (78KM 1H) – KEFLAVIK (73KM 1H) (B/L/-)

- Hallgrímskirkja Church (Photo Stop)
- Sun Voyager Sculpture (Photo Stop)
- Harpa Concert Hall and Conference Centre (Photo Stop)
- Blue Lagoon (Photo Stop)

*Recommended Optional Tour:

- Blue Lagoon Entrance Ticket (Adult) €120 / (Child) - Subject to availability

(Included: Hot Bath at Blue Lagoon Pool, Towel Provided, Complimentary Drink, Mud Mask & 1 Way Transfer Back to Hotel)

*Note: Blue Lagoon where is protected and not allow swimming

D9

KEFLAVIK – KUALA LUMPUR (17H++) (B/MOB)

- Transfer to Airport at 3am (Box Breakfast Provided)

D10

ARRIVAL KUALA LUMPUR

★ ★ ★ ★ ★ HIGHLIGHTS ★ ★ ★ ★ ★

- ✓ Hunting the Fantastic Northern Lights and See Aurora Borealis
- ✓ Golden Circle is a Popular Tourist Route in Southern Iceland which are the Thingviller National Park (UNESCO World Heritage Site), Geysir Hot Spring and Gullfoss Waterfall (The Most Beautiful Waterfall in Iceland)
- ✓ Discover Seljalandsfoss (The Highest Waterfall in Iceland) & Skogafoss (The Hugely Famous Waterfall in Iceland)
- ✓ Reynisfjara is The Beautiful of Black Sand Beach and Basalt Rock Column
- ✓ Jokulsarlon Glacier Lagoon is one of Iceland's Natural Crown Jewels and Popular Place for Movie Shooting. There are Icebergs Floating in the Lagoon
- ✓ Diamond Beach with Sparkling Blue Glaciers Stranded On The Black Sand Beach
- ✓ Experience the Step On Glaciers and Enjoy the Panoramic View of the Fantastic Iceberg (Subject to Natural Phenomena)
- ✓ Explore the Kirkjufell a Symmetrical Mountain with Kirkjufellsfoss Waterfall right beside
- ✓ Hallgrímskirkja Church - Reykjavik's Most Notable Landmarks
- ✓ Blue Lagoon as One of the Most Impressive Wonders of the World
- ✓ Exploring Icelandic Stars - Sprawling Icelandic Horses, Puffy Little Red Mouth Puffins and Husky

(Note: The itinerary is still subject to weather conditions, traffic conditions and glacier conditions / please remember to wear warm clothing and anti-slip shoes)



Tourist Class with Bathroom (7 Nights)

- ✓ Keflavik x 2 Nights
- ✓ Hella or Vik x 1 Night
- ✓ Hella x 2 Nights
- ✓ Borganes x 2 Nights

(Note: Our choice of hotel also must cope with aurora hunting route. Standard Room with good condition accommodation with private bathroom provided)

- **Blue Lagoon** - is the geothermal hot spring is probably the most famous in Iceland, which is a beautiful blue colour. Here you can relax all your cares away, enjoy smearing mud on your face. It is particularly convenient as its near the airport.

SOUTH COAST

- **Seljalandsfoss** - is located in south coast of Iceland. The waterfall drops 60 m and is part of the Seljalands River that has its origin in the volcano glacier Eyjafjallajökull. Visitors can walk behind the falls into a small cave.
- **Skogafoss Waterfall** - is one of the largest and most elegant waterfalls in Iceland, it has a width of 25 meters and the cascade drops 60 meters.
- **Reynisfjara Black Sand Beach** - is the most famous black sanded beach in Iceland and one of the most well-known in the whole world. This is a place of wild and dramatic beauty where the roaring waves of the Atlantic Ocean power ashore with tremendous force.
- **Basalt Rock Column** - Within the mountain Reynisfjall, which towers high above the black sand beach with amazing basalt columned wall. This is a naturally formed cave within the wall.
- **Eyjafjalla Volcano Snow Cap** - Eyjafjallajökull is one of the smaller ice caps of Iceland, north of Skogar and west of Myrdalsjökull. The ice cap covers the caldera of a volcano with a summit elevation of 1,651 metres (5,417ft). The volcano has erupted relatively frequently since the last glacial period, most recently in 2010.
- **Jökulsárlón** - is a large glacial lake in southeast Iceland, and it developed into a lake after the glacier started receding from the edge of the Atlantic Ocean. The lake has grown since then at varying rates because of melting of the glaciers. It recently became the deepest lake in Iceland, at over 248 metres and it is considered as one of the natural wonders of Iceland. It appears as "a ghostly procession of luminous blue icebergs".
- **Diamond Beach** - is a strip of black sand belonging to the greater Breiðamerkursandur glacial plain, located by the Jökulsárlón glacier lagoon. As the icebergs in the lagoon melt, they drift out to sea, with many then washing up on the shore. This is a magnificent place for both sunset and sunrise, as the light works its magic through the ice.
- **Myrdalsjökull Hike To The Glacier** - is only about 30 minute walk from our base to the glacier. We walk through the varied landscape on our way, formed by the glacier for the past thousands of years. There you will see how fast the glacier has been melting for the past 15 years.
- **Barnafoss Waterfall** - Above Hraunfossar (lava falls) there is another famous waterfall called Barnafoss (children's fall). According to legend Barnafoss takes its name from two children who fell into the waterfall, a story about a Mother with her two young children.
- **Ice Caves** - in Iceland are have a short lifespan but are a majestic beauty to witness. You can only visit them in winter. In the dead of winter, when everything appears as a seamless blanket of white, cathedrals of blue crystal are formed deep within the heart of Iceland's glaciers.



- ✓ 7 Breakfast / 6 Lunch
- ✓ Special: Icelandic Cuisines
- ✓ Buffet / Fast Food / Chinese Meal

Disclaimer: Due to Covid-19 travel restrictions, local / religious festivals, public holidays, weather condition, transport technical issue, acts of nature, Golden Destinations reserved the right to alter the sequence or change, amend or alter the itinerary if necessary, with or without prior notice.






Remark: There will be no refund or replacement if the tour logistic affected by the above issue. All pictures are for illustration purpose only

General Information

ICELAND



ICELAND : +354

Currency 	ICELAND – ICELANDIC KRONA (ISK) EUROPE – EURO (EUR)	Credit Card  Call credit card centre to extend your credit card limit <i>* Credit Card are used widely in Iceland</i>	
Exchange Rate 	EUR 1 : RM 4.90	Dial Code  Iceland : +354	
Voltage 	230Volts, 50Hz	Power Socket Type C (2-pin) Type F (2-pin) Type E (2-pin)  *Please bring a universal electric plug adapter	
Time Different 	(Apr - Sep) Approximately 6 hours behind Malaysia Time (Oct - Mar) Approximately 7 hours behind Malaysia Time	Luggage Allowance  Each individual are entitled to check in 1 luggage of not more than 20kgs and a hand carry bag not more than 7kgs.	
Weather 	<input type="checkbox"/> Summer Mar - Sep 10°C- 25°C <input type="checkbox"/> Winter Oct - Apr -10°C- 0°C		
Aircraft Type 	 A320	 A330	 Boeing 777

Departure Date:	<input type="text"/>	Flight :	<input type="text"/>
Tour Fare:	<input type="text"/>	Airport Tax & Fuel Surcharge:	<input type="text"/>
Tipping:	<input type="text"/>	Agent Collection Fee:	<input type="text"/>
Visa:	<input type="text"/>	Travel Insurance:	<input type="text"/>
		TOTAL :	<input type="text"/>

Travel Agent:

